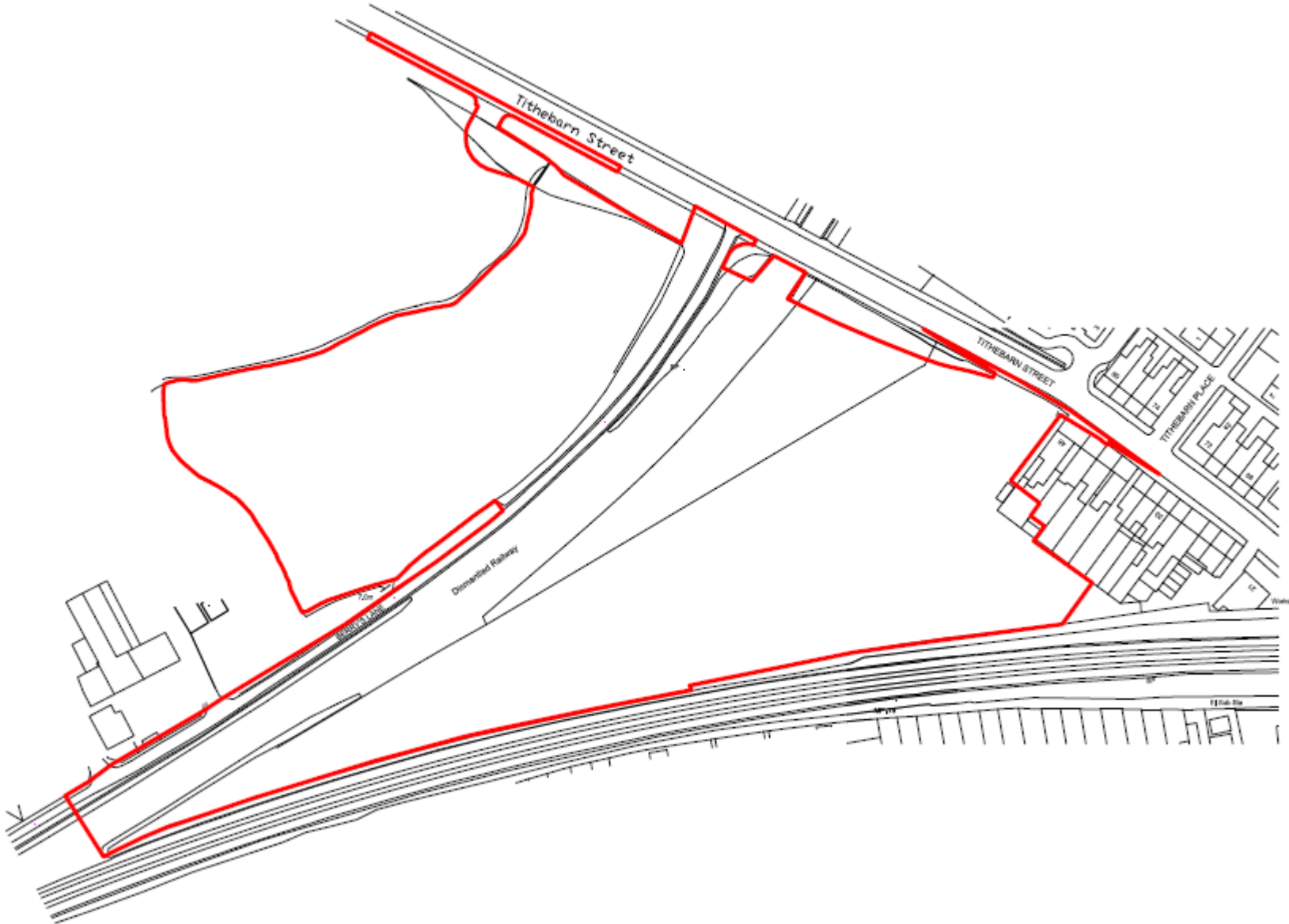


Item 1

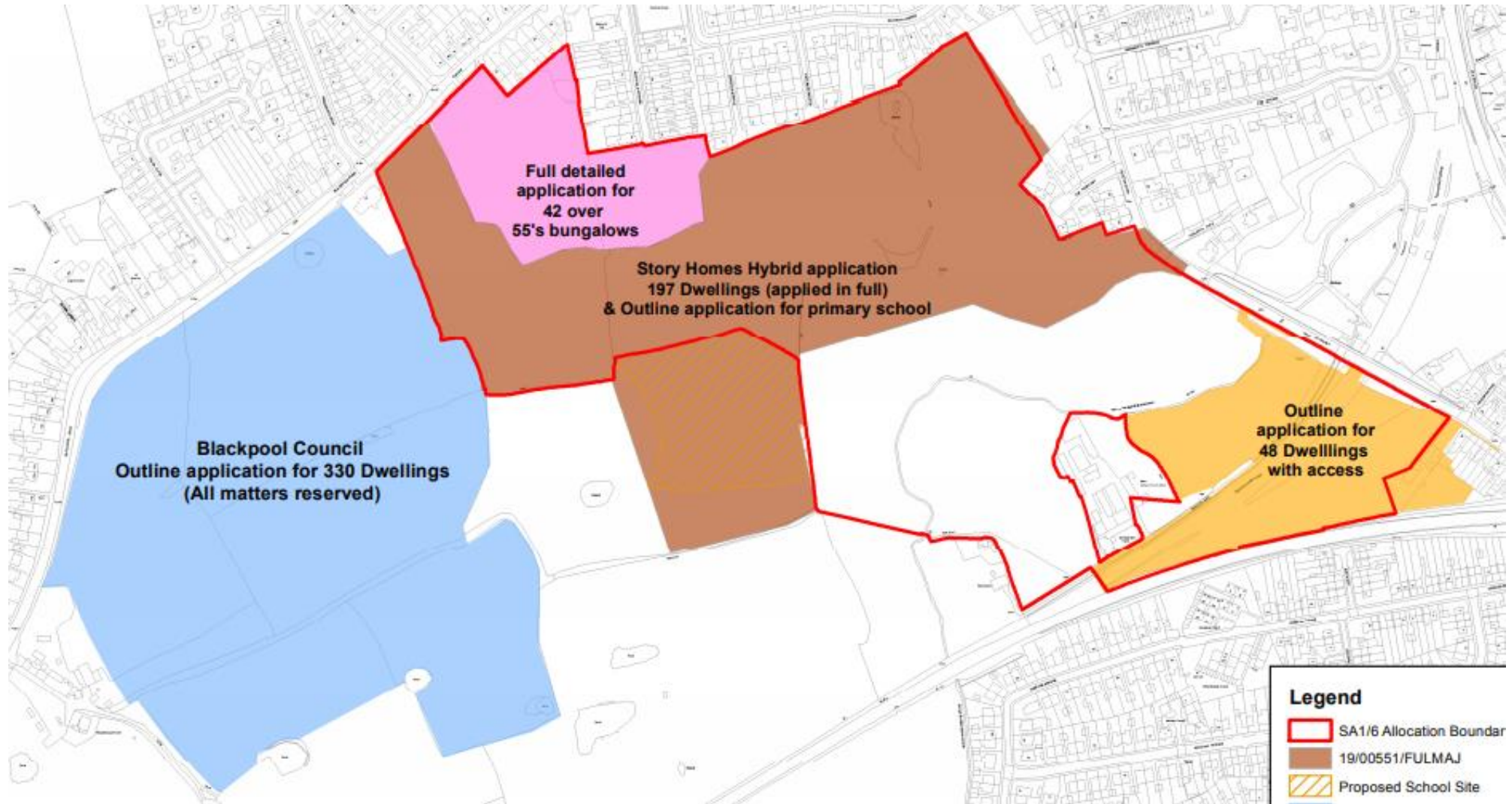
17/00632/OUTMAJ

Land South of Tithebarn Street
Poulton-le-Fylde

Site Location Plan



Site (coloured yellow) in relation to SA1/6 allocation





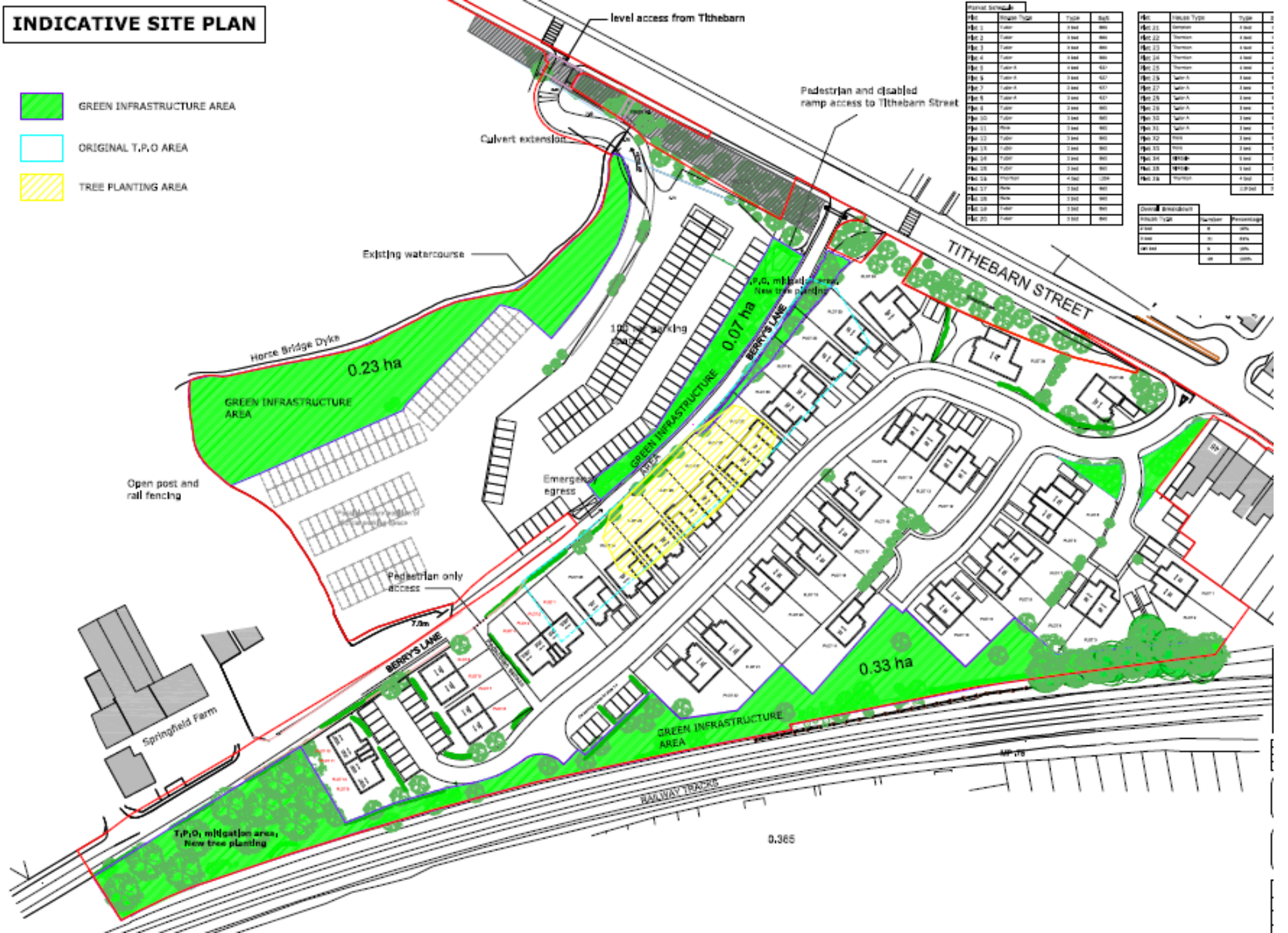




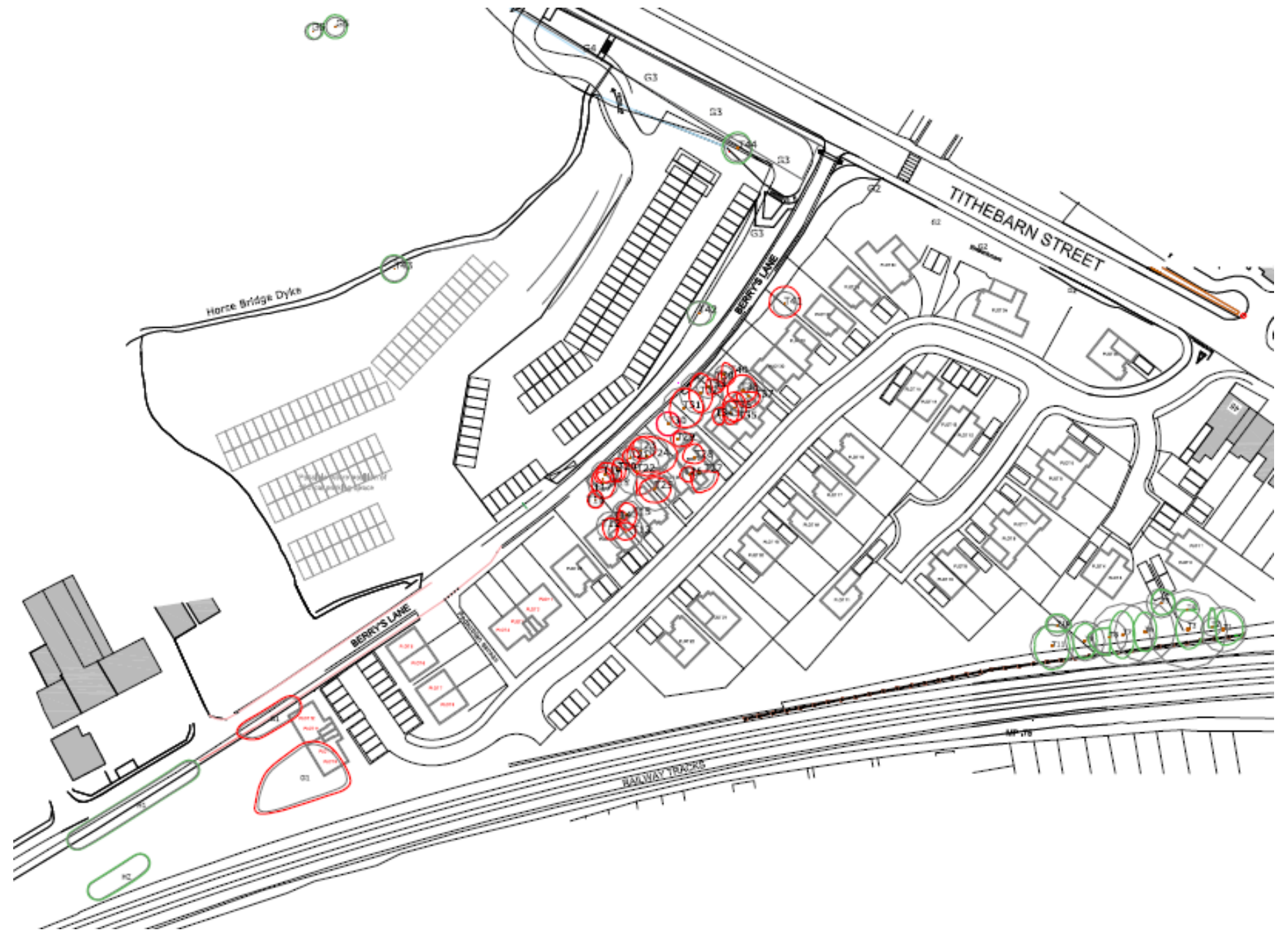
Indicative Site Plan

INDICATIVE SITE PLAN

- GREEN INFRASTRUCTURE AREA
- ORIGINAL T.P.O AREA
- TREE PLANTING AREA



Tree Retention / Removal Plan

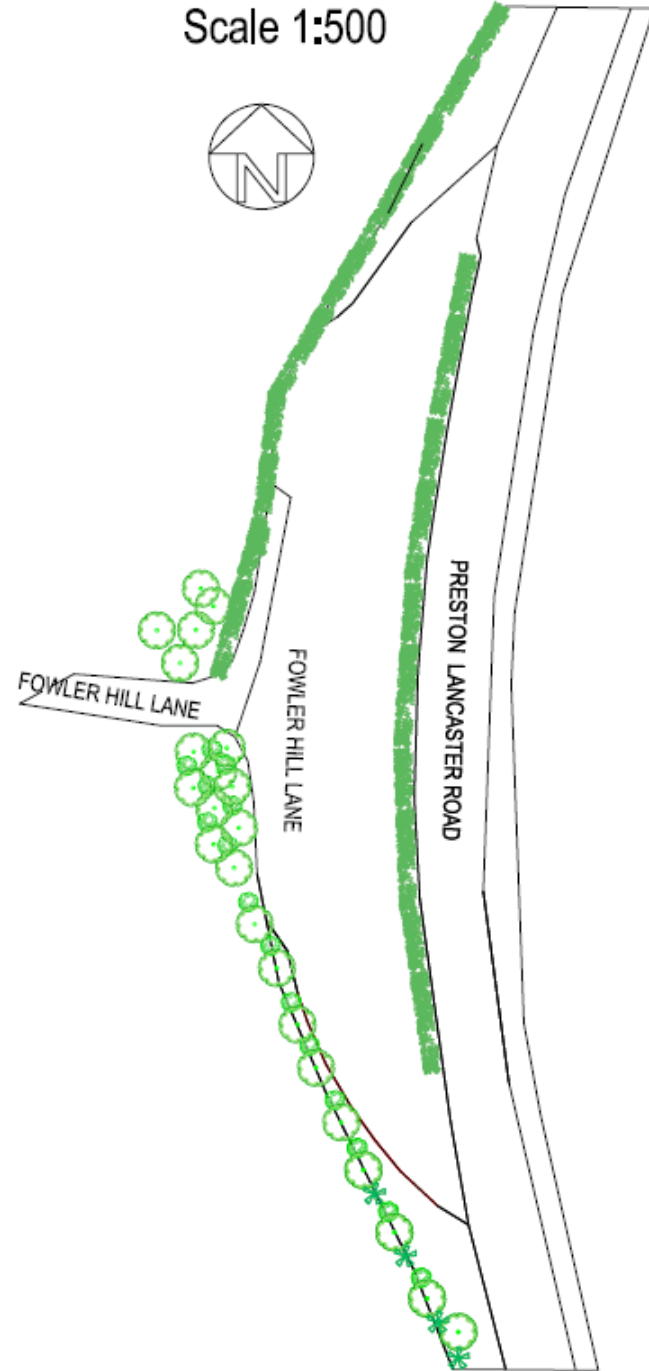


Item 2

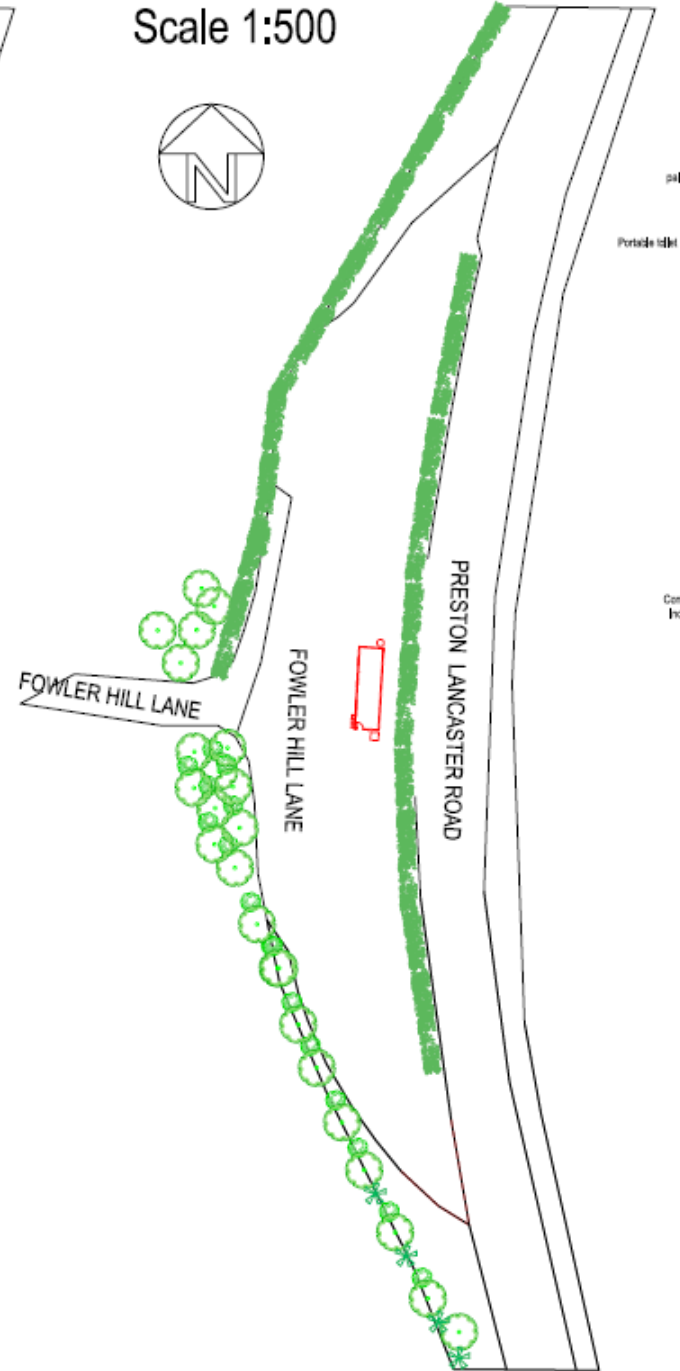
21/00379/FUL

Layby Adjacent Preston Lancaster Road
A6, Fowler Hill Lane, Cabus

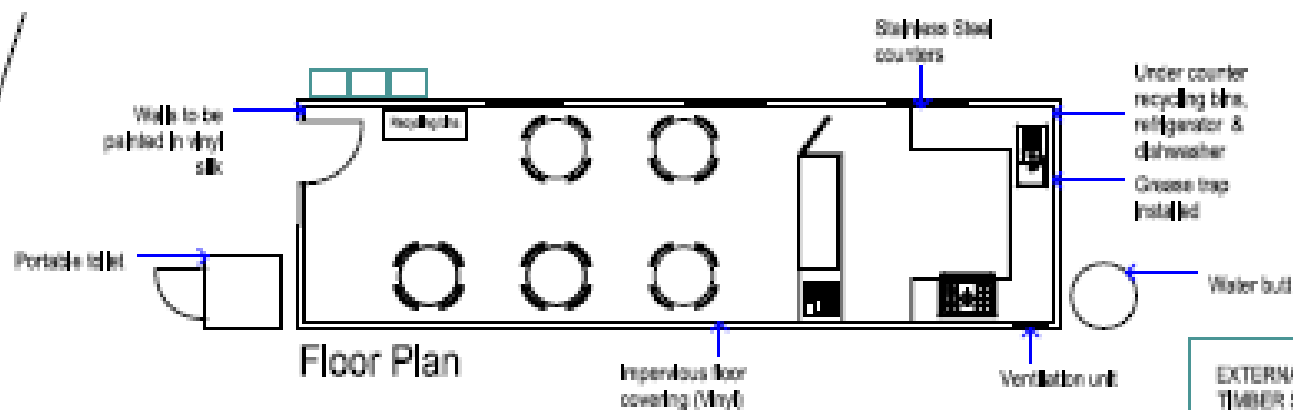
Existing Site Plan.
Scale 1:500



Proposed Site Plan.
Scale 1:500



048
Preston title
08 21



EXTERNAL WALLS TO BE CLAD WITH
 TIMBER STYLE PLASTIC CLADDING IN
 BROWN (EXAMPLE IN SUBMISSION
 DOCUMENTS)

 TIMBER SHUTTERS TO BE PLACED OVER
 BROWN UPVC DOUBLE GLAZED
 WINDOWS

 CONTAINER TO REST ON 6 INCH
 CONCRETE BLOCKS

